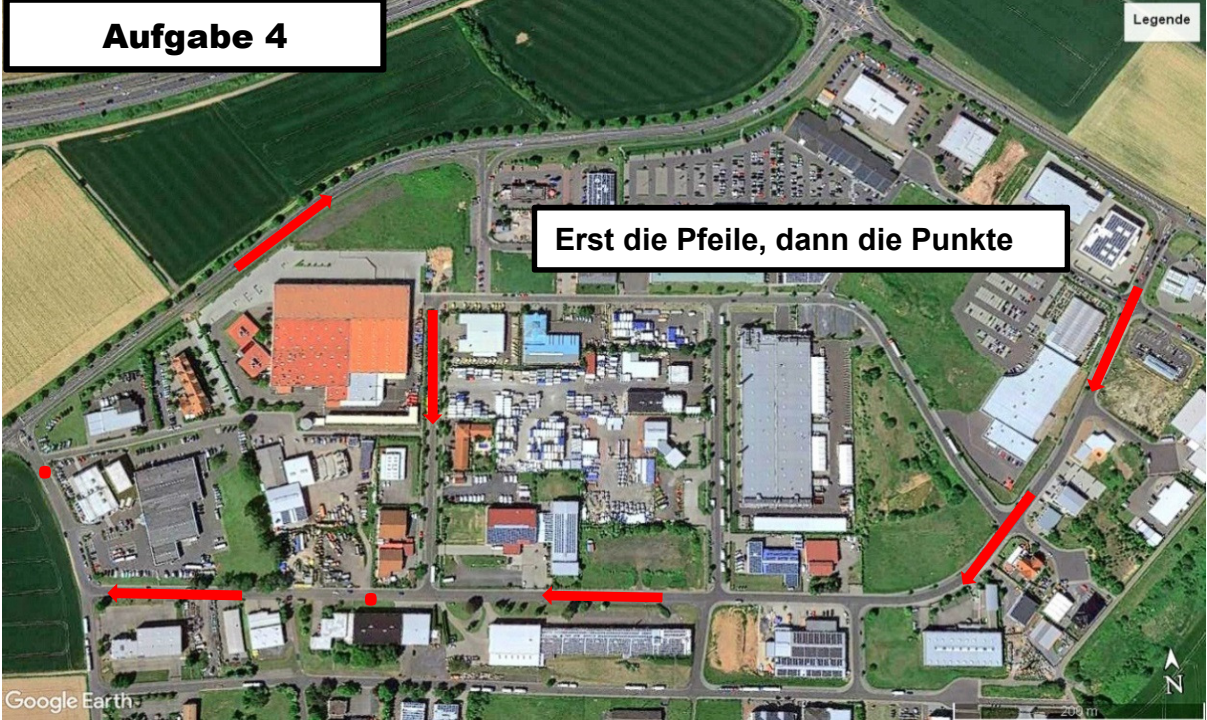
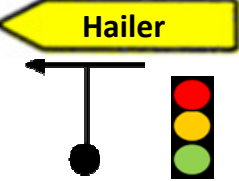
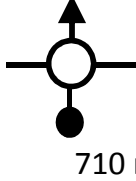
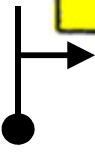
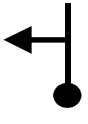
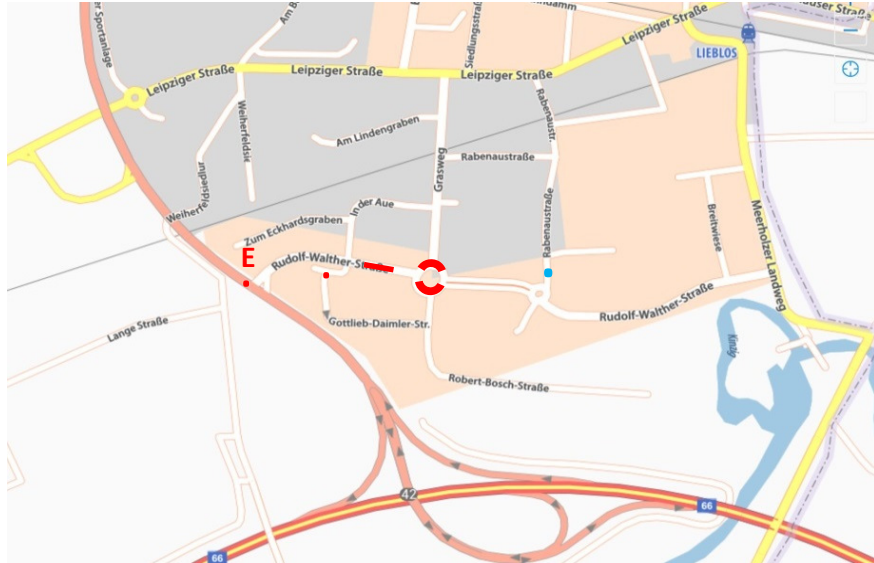


4. Freigericht Classic

<div style="border: 1px solid black; padding: 5px; display: inline-block;">Aufgabe 4</div> <div style="float: right; border: 1px solid black; padding: 2px;">Legende</div> <div style="text-align: center; border: 1px solid black; padding: 5px; margin: 10px 0;">Erst die Pfeile, dann die Punkte</div>  <p>Google Earth</p>			
<div style="border: 1px solid black; padding: 2px; background-color: yellow; display: inline-block;">Hailer</div>  35 m	 710 m	<div style="border: 1px solid black; padding: 2px; background-color: yellow; display: inline-block;">Lieblos</div>  1,1 km	<div style="border: 1px solid black; padding: 2px; background-color: yellow; display: inline-block;">Büdingen</div>  2,4 km
<div style="border: 1px solid black; padding: 5px; display: inline-block;">Aufgabe 5</div> <div style="border: 1px solid black; padding: 5px; margin: 5px 0;">Striche und Punkte</div>			
Folgen Sie der B457 für 4,5 km und biegen Sie dann rechts ab in Richtung Hain-Gründau			